

# Product & Services Catalog

Last updated: July 1, 2025

Welcome to our Products & Services Catalog! This page offers detailed insights into **Inspech's** diverse range of products and services. Each section includes a comprehensive breakdown of features, pricing, and transparent explanation of any applicable limitations to help you choose the right plan for optimising your road infrastructure management.

For questions or tailored advice, contact us at [info@inspech.com](mailto:info@inspech.com)

## Our Software Products, Packaging and Limits

**Inspech** is an AI-powered road inspection and maintenance planning solution designed to make road network management effortless and effective. Built for governments, asset managers, and infrastructure stakeholders, it turns complex inspection processes into clear, actionable insights.

With Inspech, you can:

- **Visualise** your road networks as an interactive digital twin.
- **Simplify** assessments with AI-driven tools that save time and reduce costs.
- **Plan smarter** using data insights to support long-term maintenance strategies.

By combining human expertise with innovative technology, Inspech enhances every step of road management—from planning and budgeting to execution. Key benefits include:

- **Cost-effective** inspections with geo-referenced data for precise condition monitoring.
- **Collaboration tools** that keep all stakeholders aligned and informed.
- **Seamless decision-making**, powered by accurate, up-to-date data.

Inspech is specifically designed for **National Directorates** and **Local Government Authorities** responsible for road performance. It enables users to collect visual road

data and assess conditions using universal standards, such as the Pavement Condition Index (PCI) in compliance with ASTM D6433.

Accessible via any standard browser, Inspech requires **no additional IT infrastructure**. Each customer receives a dedicated instance with **unlimited** data storage, projects, and users—ensuring flexibility without hidden limits.

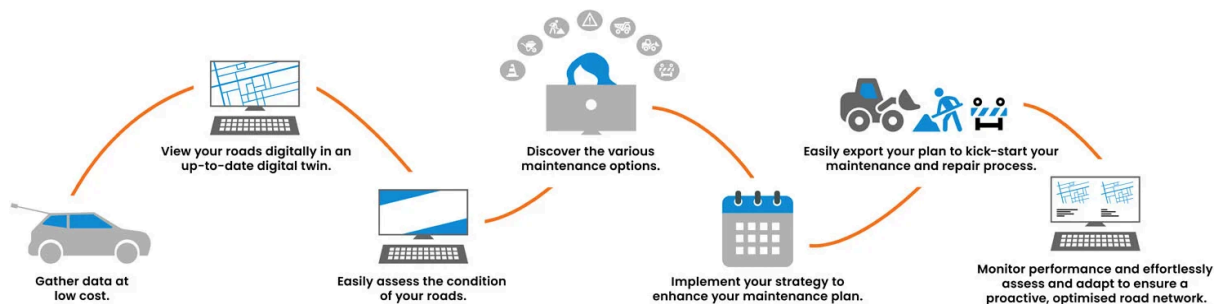
What started as a technical tool has grown into a **comprehensive solution** that empowers road owners to conduct frequent, accurate assessments, make better-informed decisions, and ultimately:

- **Boost road network performance**
- **Increase safety**
- **Secure the long-term sustainability** of infrastructure

With Inspech, managing your roads becomes simpler, smarter, and more sustainable.

## Inspech Subscription Plans

Every road network has its own challenges. That's why Inspech offers four flexible subscription plans tailored to different stages of inspection and maintenance. So, you can access exactly what you need to keep your operations running smoothly.



Our four plans; **Visualise**, **Assess**, **Evaluate**, and **Optimise** grow with your ambitions. Each plan delivers actionable data and insights to help you plan, budget, and maintain with confidence.

Choose the plan that fits your needs today and scale effortlessly as your road management strategy evolves. Pricing is transparent, features are scalable, and every plan is designed to deliver actionable insights.

## 1. Visualise plan – For partner-delivered insights

### Bring road data to life with an interactive digital twin.

Visualise is offered exclusively through **Inspech value-added partners** who want to deliver powerful, visual inspection results to their clients. It enables partners to present survey data in an intuitive, interactive format that enhances understanding and decision-making.

### Pricing

- **€1,000 per year** (annual subscription, auto-renewal)
- Available only through certified Inspech partners or included in their service offerings.

### Why It Stands Out

- **Clear communication:** Present data in an interactive, client-friendly format.
- **Seamless collaboration:** Align stakeholders with one shared view.
- **Enhanced client value:** Deliver high-quality visual outputs without additional IT requirements.

### What's Included

- **Interactive digital twin** of surveyed roads
- **Map and graph overviews** for easy condition exploration
- **Data export** for reports and records

### Key Benefits:

- **Unlimited Kilometers<sup>1</sup>:** Visualise an unlimited number of kilometers of road network surveys conducted by an Inspech value added partner.
- **Full data ownership:** Provides access to your own data at any time.

### How It Works

- Offered **only through approved Inspech partners**.
- Can be **included in partner packages** as part of road survey services.

---

<sup>1</sup> Based on fair use policy, see also [Appendix A](#)

- Perfect for partners who've conducted a survey with Inspech and want to deliver a professional, interactive visualisation to their clients.

### Ideal for

- **Value-added partners** seeking to enhance their service offering
- **End clients** receiving survey data in a clear, accessible format

Want to become an Inspech partner or learn more about delivering Visualise to your clients? Reach out to us at [info@inspech.com](mailto:info@inspech.com) and let's explore how we can collaborate.

---

## 2. Assess plan – For Inspectors

### Streamlined digital inspections with AI-powered support

Built specifically for inspection teams, **Assess** simplifies road inspections by combining AI-driven analysis with human expertise. It automates repetitive tasks while leaving inspectors in full control.

### Pricing

- **Annual subscription** with **flexible pay-per-kilometer** pricing and auto-renewal
  - **Minimum: 300 km lane**, paid upfront at **€20 per km lane**
  - After the minimum is reached, **each additional km lane** is billed at the same rate (**€20 per km lane**)
- Pay only for what you inspect—scalable and cost-efficient.

### Why inspectors choose Assess

- **Efficiency & consistency:** Reduce both field and office workload.
- **Reliable accuracy:** Data you can trust, structured for compliance.
- **AI-enhanced workflows:** Speed up inspections without sacrificing control.
- **Scalable costs:** Pay only for what you inspect—no wasted spend.
- **Enhanced safety:** Detects and document risks early, helping prevent accidents and improve road user safety.
- **Legal support:** Inspech's structured, timestamped inspection data strengthens evidence in legal cases and claims.

---

## What's included

- **Visual data import** (geo-tagged images, GoPro footage)
- **Interactive digital twin** with map-based navigation
- **Smart inspection interface** for tagging, measuring, and editing directly on the map
- **AI-assisted defect detection** to highlight issues quickly, saving time while inspectors retain full oversight
- **Condition grading** use international grading with intuitive traffic-light visuals
- **Structured report exports** (.XLS, .SHP) for audits and stakeholders
- **Secure sharing** with tokenised access

## Ideal for

- Road inspection teams who need smarter, faster assessment workflows
- Pavement experts focused on quality, consistency, and control
- Professionals who value AI-enhanced accuracy without handing over expertise

Ready to simplify your inspection process and deliver consistent, high-quality results? Reach out to [info@inspech.com](mailto:info@inspech.com) to get started today!

---

## 3. Evaluate plan – For Municipalities

### Turn inspection data into strategic action, with confidence and clarity.

Evaluate is designed for **municipalities and local authorities** that need to prioritise repairs, plan proactively, and make the most of limited budgets. It empowers planning teams to transform inspection insights into actionable maintenance strategies that optimize both budgets and road safety (backed by data).

### Pricing

- **€25,000 per year** (annual subscription, auto-renewal)
- Flat-rate pricing with **unlimited access** to evaluation tools, making it easy to budget for planning without hidden costs.

### Why you need it

- **Strategic planning made simple:** Build maintenance roadmaps using up-to-date inspection data.

- **Informed decision-making:** Know exactly when and where to invest in your roads.
- **Targeted maintenance:** Prioritise areas that require attention most urgently.
- **Budget optimisation:** Maximise impact while minimizing waste.
- **Reliable infrastructure:** Prevent surprises and ensure long-term road health.

### What's included

- **Visual data import:** Upload geo-tagged images or GoPro footage, integrated into your digital network overview.
- **Section shapefile support:** Use your own road segments, or create new ones within Inspech for granular control.
- **Interactive map view & graph overview:** Explore road conditions and quality trends visually.
- **Easy reporting:** Export outcomes in .XLS or .SHP formats for stakeholder sharing.  
**Distress mapping & condition grading:** Measure defects and classify road health with traffic-light visuals.
- **Cost insights:** Define treatments, model budget scenarios, and compare outcomes to prioritize spend.
- **Comparative views:** Track deterioration or improvements over time to assess maintenance efficacy.

### Why municipalities choose Evaluate

- Turn field data into structured, actionable maintenance plans.
- Align investment decisions with evidence-backed insights.
- Enhance collaboration with clear visual and tabular data.
- Improve infrastructure outcomes while staying within budget.
- Build trust and transparency with stakeholders and audit authorities.

### Perfect For

- Municipal and local government planning teams
- Asset managers responsible for budgeting and maintenance strategy
- Authorities aiming for efficient, data-guided infrastructure stewardship

Ready to elevate your road maintenance strategy? Let's discuss how **Evaluate** can bring clarity and efficiency to your planning process—contact us at [info@inspech.com](mailto:info@inspech.com) to start the conversation.

---

## 4. Optimise plan – For Enterprise

### The complete, end-to-end solution for strategic network management

Designed for national authorities and large-scale asset owners, **Optimise** brings together AI-powered inspection, budget planning, and condition tracking into a single seamless platform. It's all delivered via your dedicated, web-based Inspech instance—no extra infrastructure needed.

### Pricing

- **Annual subscription** with flexible pay-per-kilometer pricing and auto-renewal:
  - **Minimum: 3,000 km lane**, paid upfront at **€15 per km lane**
  - After the minimum is reached, **each additional km lane** is billed flexibly at **€15 per km lane**
- This ensures **cost scales with your network size**, keeping budgets predictable and transparent.

### Everything you need, all in one place

- Full **data import** (geo-tagged images, GoPro footage)
- Interactive **digital twin** of your entire road network
- User-friendly **inspection tool** with tagging, measuring, and validation
- **AI-assisted** digital inspection highlighting potential defects
- **Map view, graph overview, and distress mapping** for intuitive navigation
- Consistent **condition grading** via recognized standards with traffic-light visuals
- **Report exports** in .XLS or .SHP format
- **Cost insights**: assign treatment costs, run scenarios, and compare strategies
- **Inspection comparisons**: track changes over time and quantify the impact of maintenance
- **Secure sharing**: deliver results via tokenised access, making collaboration easy and controlled

## What Makes It Essential

- **End-to-end simplicity:** From visual capture to long-term planning, all your tools work together flawlessly
- **Early detection, lasting value:** Frequent inspections help catch deterioration early and stretch repair budgets farther
- **Regulatory readiness:** Data is structured and compliant for reporting and audit use
- **Budget decisions you can trust:** Scenario comparisons and condition insights turn data into confident strategy

## How Optimise fits into your workflow

1. **Build the foundation:** Import visual data to create your road network's digital twin.
2. **Inspect smarter:** Leverage AI to detect defects and let experts validate what matters.
3. **Strategise proactively:** Use cost and condition tools to build maintenance plans backed by data.
4. **Monitor over time:** Compare inspections, track deterioration, and act with foresight.

## Who should choose Optimise

- National road authorities that manage thousands of kilometers
- Large-scale infrastructure operators needing predictive insights
- Enterprise teams aiming to reduce maintenance costs and extend asset life

## Why Enterprises Choose Optimise

- **Full-scale insight:** Manage entire networks with one powerful solution.
- **Early detection, lasting savings:** Spot issues sooner and stretch repair budgets further.
- **Strategic foresight:** Compare scenarios, plan ahead, and allocate budgets with confidence.
- **Regulatory-ready:** Data structured and compliant for audits and reporting.



---

## Ready to transform how you manage roads?

With **Optimise**, you get a powerful AI-powered Assistant that makes your network safer, your budgets smarter, and your decisions more strategic. Contact us at [info@inspech.com](mailto:info@inspech.com) to start the conversation.

---

## Pricing Structure
































At Inspech, we believe powerful technology should come with **transparent pricing** and **flexible options**. Our subscription plans are designed to fit your role (whether you're a **partner, inspector, municipal planner, or enterprise road authority**) while scaling effortlessly with the size of your network.

Each plan is built on an **annual subscription**, giving you predictable costs and full access to the features that matter most. For plans that use **per-kilometer lane pricing**, the **minimum network size** is paid upfront, and any additional kilometers can be added at the same rate, ensuring you only pay for what you need.

## How It Works

- **Annual Subscription:** All plans are billed annually, with continuous access to your dedicated Inspech instance with auto-renewal unless you opt out by providing written notice at least 30 days before the renewal date.
- **Minimum Commitment:** Assess and Optimise have a minimum lane-kilometer requirement, paid upfront at the start of the subscription.
- **Flexible Scaling:** If your network grows during the year, simply add the extra kilometers at the same per-kilometer lane rate...., no surprises.
- **Partner Solutions:** Visualise is delivered exclusively through our certified value-added partners, ensuring added local value for end clients.

## Subscription Plan Overview

Features	VISUALISE 	ASSESS 	EVALUATE 	OPTIMISE 
Data import				
Digital twin				
Report overview				
Report exports				
Inspection tool				
AI-assistance				
Comparison				
Cost insights				
Road Network - <i>New</i>				
Predictions - <i>Coming soon</i>				

## Pricing at a glance

- Visualise** – €1,000 per year  
*Available only through certified partners or as part of partner-delivered surveys.*
- Assess** – €20 per km lane  
*Minimum 300 km, billed annually. Additional kilometers can be added anytime at the same rate.*
- Evaluate** – €25,000 per year  
*Flat-rate subscription with unlimited access to planning and evaluation features.*
- Optimise** – €15 per km lane  
*Minimum 3,000 km, billed annually. Additional kilometers can be added anytime at the same rate.*

## Which plan is right for you?

- Partners:** Deliver more value to your clients with **Visualise**.
- Inspectors:** Streamline and scale assessments with **Assess**.
- Municipalities:** Optimise local budgets and planning with **Evaluate**.
- Enterprises:** Manage large networks proactively with **Optimise**.

For tailored advice on selecting or combining plans, reach out to [info@inspech.com](mailto:info@inspech.com)  
 We're here to help you choose the perfect fit.

## Optional Starter Package

### Data Collection Hardware Option

The "Data Collection Hardware Option" serves as a "low-cost" quick-start package for users lacking the necessary equipment to collect data for uploading to **Inspech** to facilitate a digital road inspection. This Loan to Own option, provides users a "No Cure No Pay" solution that ensures affordability and ease of entry for users looking to initiate the process without a high prior investment in data collection hardware.

This Loan-to-Own option provides a budget-friendly and easily accessible starting point for users, enabling them to commence the inspection process without a substantial initial investment in data collection hardware (commonly known as "no cure no pay").

The purchaser agrees to lease the hardware for a fixed term of 2 months at the date of signing. Upon expiration, this Agreement shall be considered a purchase. Should the purchaser decide not to own the hardware, 10 days notice of termination of contract is required. There will be no penalties for contract termination.

Purchaser agrees to pay Supplier the whole sum of the "GoPro Car mounting Rig" €650,- in order to receive the unit. This amount ("Fee") will be returned to the Purchaser if the Purchaser is not interested in buying and when the supplier receives the unit undamaged.

## APPENDIX A - Fair Use Policy for Unlimited Kilometers

**Inspech** subscription plans offer the "unlimited kilometers" feature for road condition monitoring and management of road networks. This feature is subject to the terms outlined below to ensure optimal service quality and fairness for all users.

### 1. Intended Use

The "unlimited kilometers" feature is exclusively for road condition monitoring and visualisation within the designated area of jurisdiction of the subscribing entity. This includes municipalities, councils, boroughs, or other local government entities, as well as authorised contractors acting directly on their behalf.

### 2. Specific Conditions for Contractors

Road consulting agencies, road inspectors, civil engineering companies, or other third-party contractors procuring an **Inspech** subscription must adhere to the following conditions:

- **Scope of Use:** The feature applies only to projects performed directly for the local government body that has explicitly engaged the contractor.
- **Unauthorised Projects:** Subscription benefits may not be used for projects outside the scope of the contract or for unauthorised clients unless expressly approved in writing by **Inspech**.

### 3. Excessive Usage

- **Definition:** Excessive usage is defined as significantly exceeding the average levels observed across **Inspech's** customer base.
- **Review:** If usage is deemed excessive, **Inspech** may impose additional charges or restrict access to the feature.
- **Notification:** Users identified for potentially excessive usage will be notified and given an opportunity to review their usage patterns. **Inspech** may suggest alternative plans or services better suited to the user's needs.

## 4. Abuse of Service

Any attempts to exploit or misuse the "unlimited kilometers" feature for purposes outside of road network visualisation or authorised use may result in:

- Suspension or termination of access to the Visualise plan without prior notice.
- Additional charges for unauthorised usage or other actions deemed appropriate by **Inspech**.

## 5. Right to Modify

**Inspech** reserves the right to modify this Fair Use Policy at any time. Changes will be communicated in advance and take effect at the start of the next billing cycle.

## 6. Compliance and Investigations

**Inspech** reserves the right to review and investigate usage patterns to ensure compliance. In cases of misuse or violations, appropriate actions may include:

- Restricting access to the software.
- Imposing additional charges.
- Terminating the subscription.

## 7. Questions and Authorisation Requests

For inquiries regarding acceptable usage or to request exceptions, please contact **Inspech's** customer support team: [support@inspech.com](mailto:support@inspech.com)

By using **Inspech** subscription plans with the "unlimited kilometers" feature, you agree to comply with this Fair Use Policy. **Inspech** remains committed to maintaining fairness and optimal service for all clients.